

# CERTIFICATE OF LOCATION OF GOVERNMENT CORNER

County of Anoka

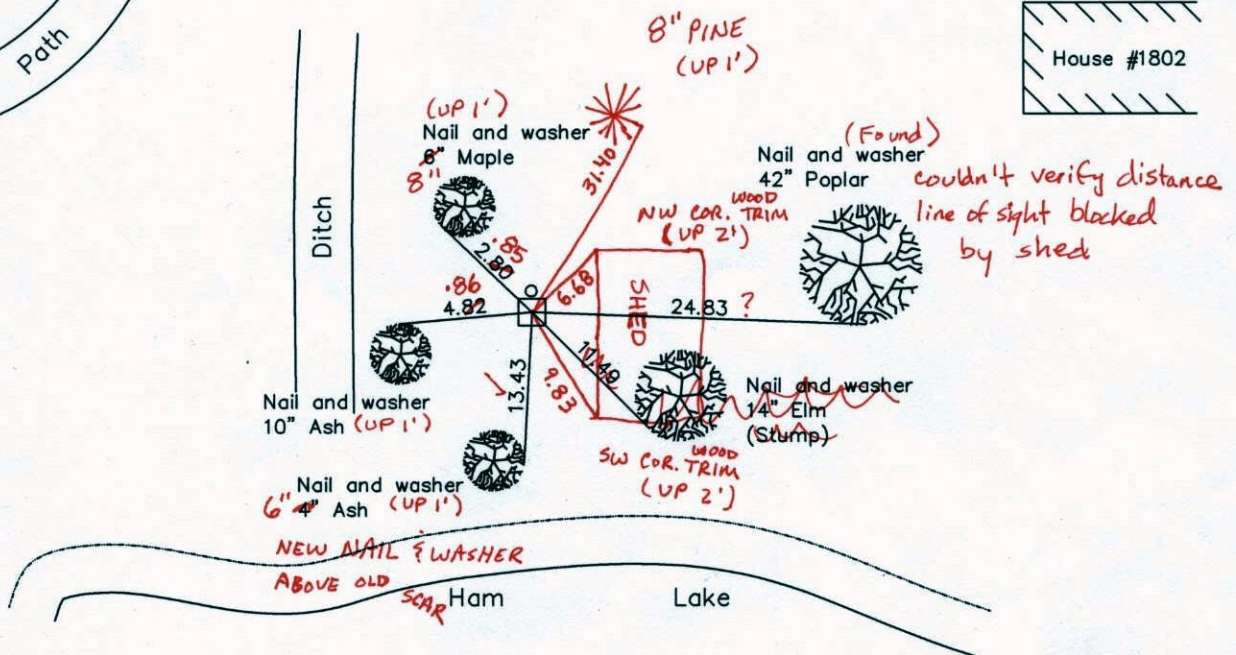
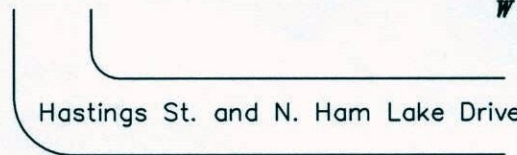
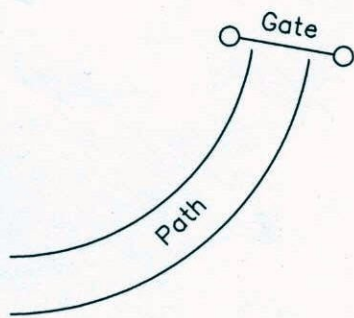
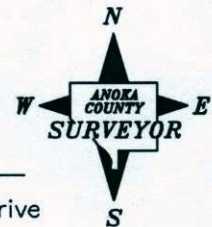
State of Minnesota

Meander Corner of Sec. 16 Township 32 Range 23

I hereby certify that on the 6th day of July, 1960, I found the described corner which was evidenced by a concrete monument

and I further certify that to perpetuate the location of said corner, I did, at the exact location thereof, place a permanent marker consisting of a concrete monument with 1/2" iron pipe on the north side

which reference or witness monuments are located in the manner following:



3-1-11  
BK-SS  
TAPED

Revised date

8/16/96
2/05/02

N.A.D. 1983 Coordinates  
(1996 adjustment)

County Project Coordinates	State Plane Coordinates
Northing 182157.1113	Y _____
Easting 510842.2643	X _____

Date 2/05/02



# CERTIFICATE OF LOCATION OF GOVERNMENT CORNER

County of Anoka

State of Minnesota

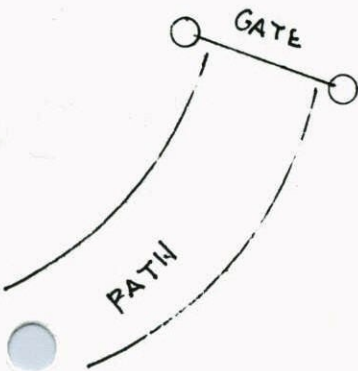
MEANDER Corner of Sec. 16 Township 32 Range 23

I hereby certify that on the 6<sup>TH</sup> day of JULY, 19 60, I found the described corner which was evidenced by CONCRETE MONUMENT

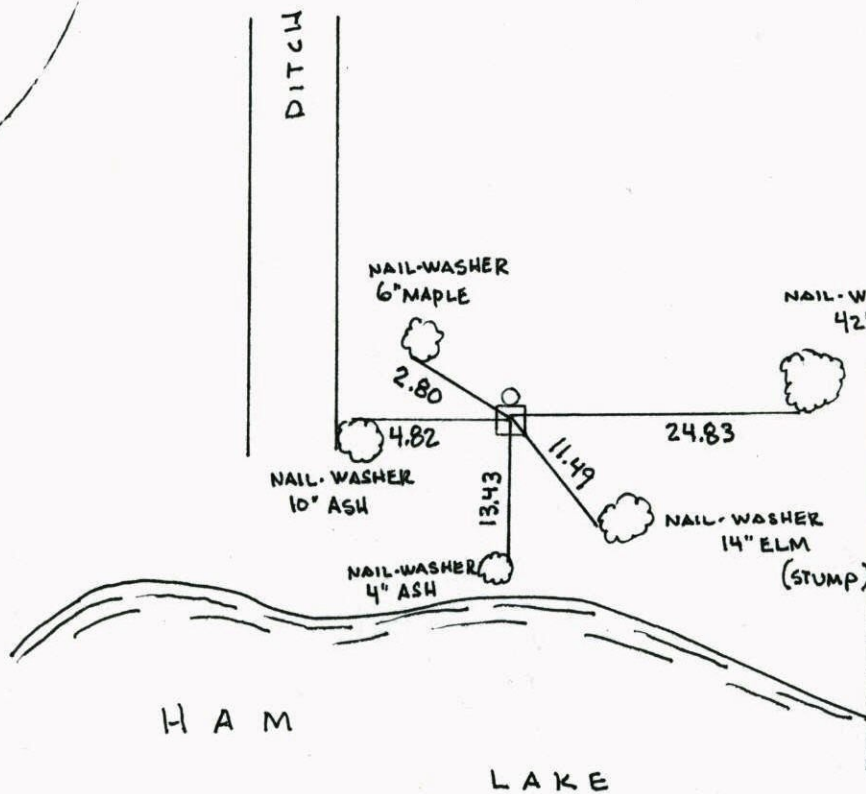
and I further certify that to perpetuate the location of said corner, I did, at the exact location thereof, place a permanent marker consisting of CONCRETE MONUMENT WITH 1/2" IRON PIPE ON NORTH SIDE

which reference or witness monuments are located in the manner following:

HASTINGS + N. HAM LK. DR.



House # 1802




N.A.D.	1983	Co-ordinates
County	Project	Co-ordinates
Northing		<u>182157.1113</u>
Easting		<u>510842.2643</u>
State Plane Co-ordinates		
Y		_____
X		_____
Date _____		

H A M

L A K E

Revised date      Revised date      Revised date

1-31-91		
6-16-92		
8-16-96		
2-5-02		





7-18-84

#12

REDRAWN

73

M.C. on W line

Sec. 16, T. 32, R. 23

North Side Ham Lake

Con. Mon. Up. 0.5'

Tie Check  
Aug. 10, 1966  
H. Larson  
D. Potter  
G. Reimer

TIE CHECK  
7-18-84 750#9  
R. BENNETT  
D. ROSS  
G. LIPS

N&W  
14" Black Oak

N 85°W  
107.34'

Ditch

CORNER  
OF  
CEMENT  
BLOCK

Bath House  
Ice House

NEW  
HOUSE

Cor. of Porch

20"  
TRIPLE  
ELM

31.75

N&W  
6" Box Elder

Tie Check  
June 10, 1978  
D. Dahl  
B. Stegans  
M. Kiskrow

N&W  
8" Elm

9.79

Tie Check  
June 7, 1971  
R. Brien  
J. Boettcher  
B. Olson

Ham Lake

6/7/60

Roland Anderson  
Ralph Robinson

TEMPERATURE CORRECTED  
AND HORIZONTALLY  
TAPED MEASUREMENTS

Retie 7/13/64

M. D. Anderson  
R. Carlson

ROLAND W. ANDERSON  
COUNTY SURVEYOR  
ANOKA COUNTY, MINNESOTA

#12

73

M.C. on W line

Sec. 16, T. 32, R. 23

North Side Ham Lake

Con. Mon. Up. 0.5'

Tie Check  
Aug. 10, 1966  
H. Larson  
D. Potter  
G. Reimer

Bath House  
Ice House

Cor. of Porch

REDRAWN

N&W  
14" Black Oak

N 85°W  
107.34'

Ditch

53.18

63.56

72.66

31.75

N&W  
6" Box Elder

Tie Check  
June 10, 1978  
D. Dahl  
B. Stegans  
M. Kiskrow

N&W  
8" Elm

9.79

Tie Check  
June 7, 1971  
R. Brien  
J. Boettcher  
B. Olson

Ham Lake

6/7/60

Roland Anderson  
Ralph Robinson

TEMPERATURE CORRECTED  
AND HORIZONTALLY  
TAPED MEASUREMENTS

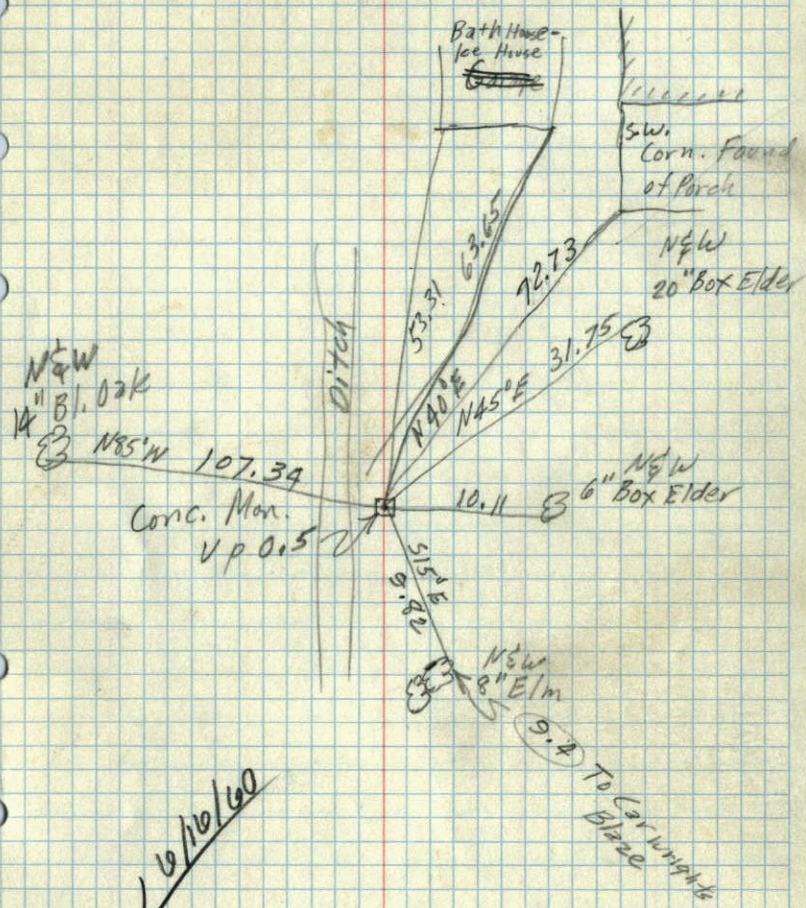
Retie 7/13/64

M. D. Anderson  
R. Carlson

ROLAND W. ANDERSON  
COUNTY SURVEYOR  
ANOKA COUNTY, MINNESOTA



M.C. on W. line Sec. 16, T32, R23  
North Side Ham Lake



June 7, 1960

M.C. # 12 ON N. Side Ham LAKE <sup>26</sup>  
Conc. Mon. Up 0.3'  
I.P. on North

